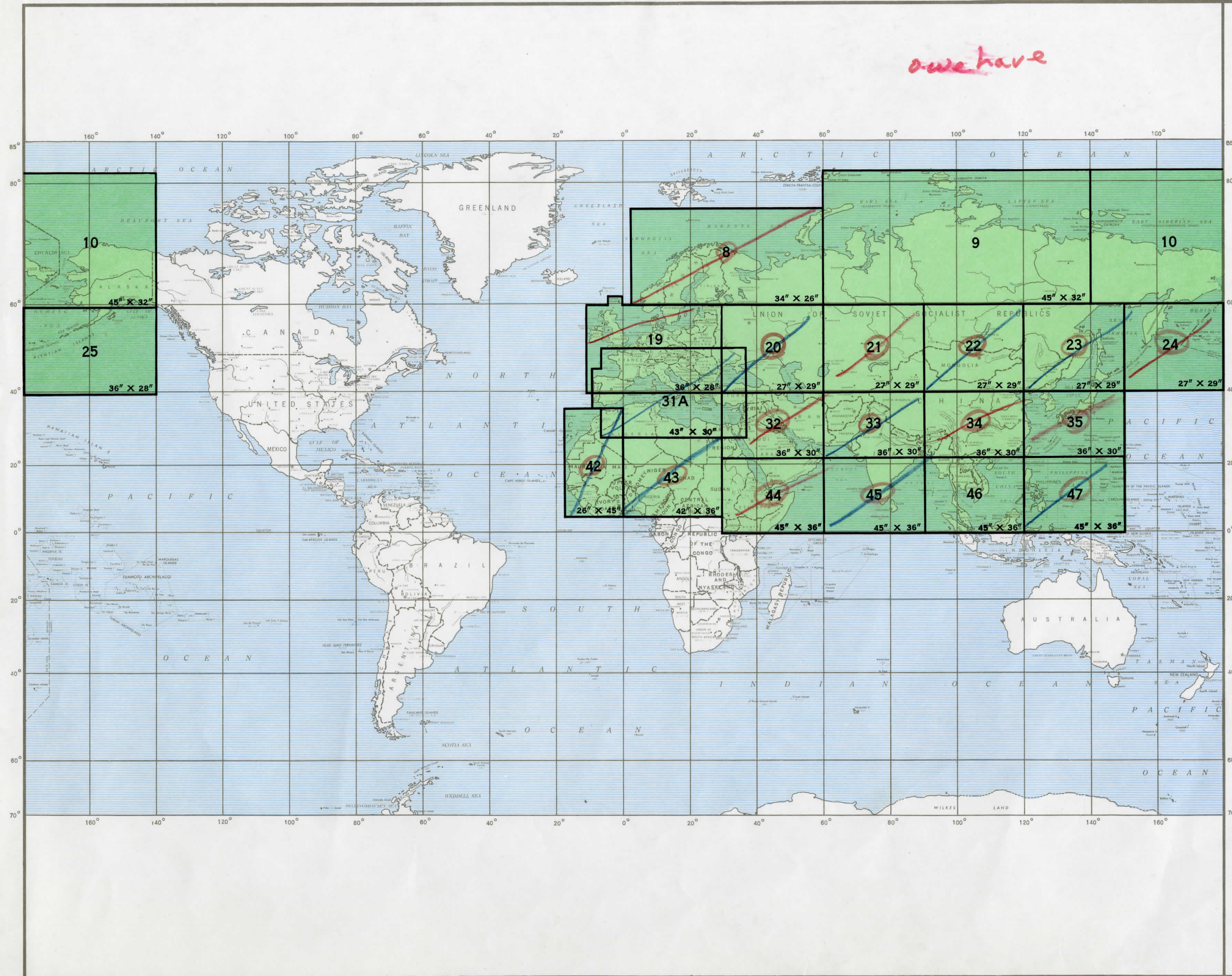



we have



INDEX TO MAPS OF
EUROPE, NORTH
AFRICA AND ASIA
1:4,000,000

LEGEND

 MAPS AVAILABLE (TOTAL ON THIS PAGE 21)

SHEET SIZE AS INDICATED ON INDIVIDUAL SHEETS

REQUISITION MAPS
BY STOCK NUMBER

Stock numbers are constructed as follows:

A. The first 5 characters consist of the map series number. When the series number is less than 5 characters, the 5th character is the letter X.

B. The remaining characters of the stock number are the map sheet number.

Exceptions: (1) The words "ALL SHEETS" are used in lieu of sheet number if stock number is intended to identify all available sheets of map series. (2) The word "INDEX" is used in lieu of sheet number to identify the series index.

C. Examples: (SERIES 1202)

SHEET NO.	STOCK NO.
35	1202X35
ALL AVAILABLE SHEETS	1202XALLSHEETS
INDEX	1202XINDEX

THE DELINEATION OF
INTERNATIONAL BOUNDARIES
ON THIS MAP MUST NOT BE
CONSIDERED AUTHORITY

SERIES DESCRIPTION

TYPE: Topographic; 4 colors plus gradient tints on some sheets.

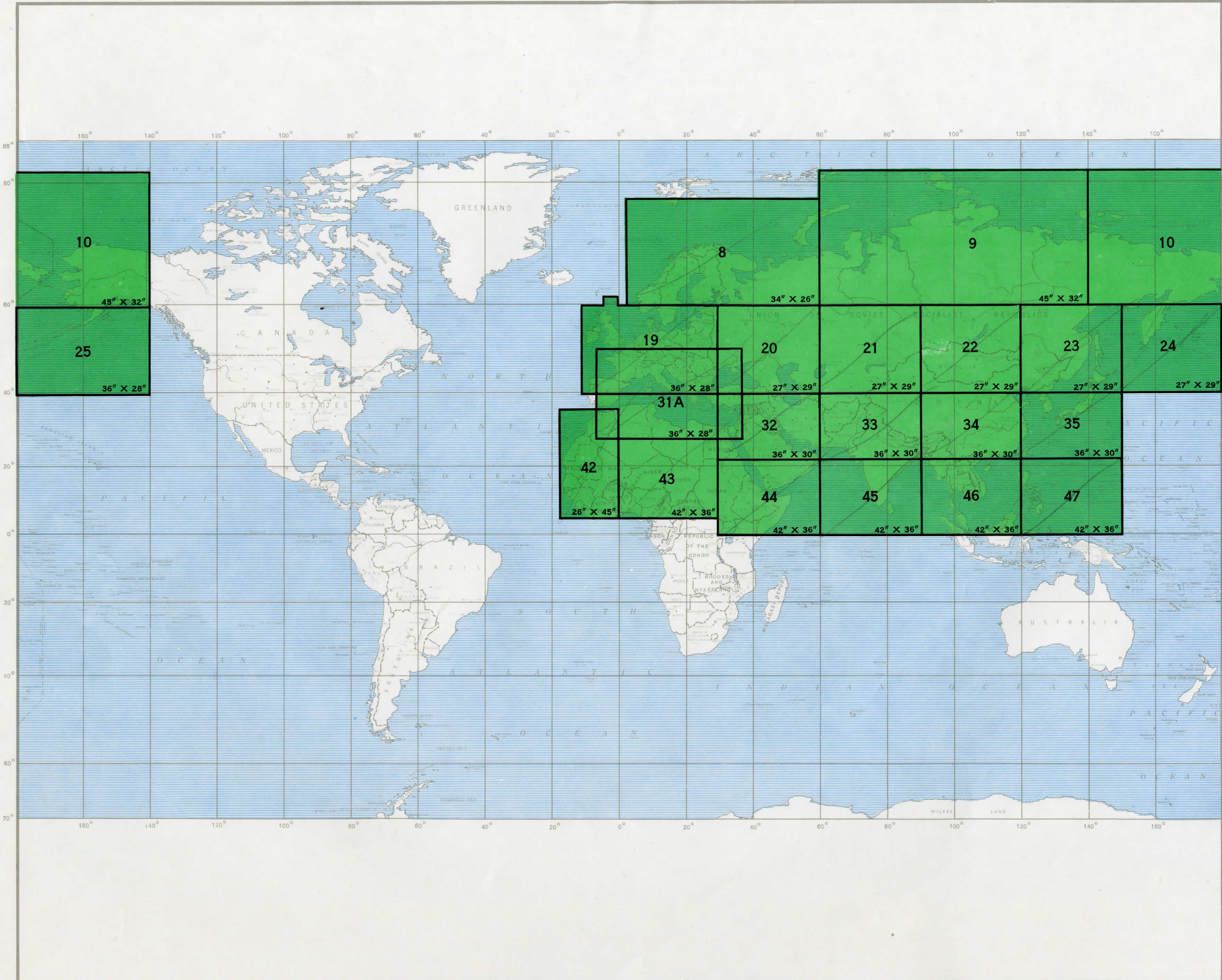
FORMAT: Majority of sheets are 20° N-S x 30° E-W; Conical Orthomorphic projection.

SYMBOLS: British.

SOURCE: Army Map Service reprints of GSGS maps.

CHARACTERISTICS: International, interstate and provincial boundaries delineated; relief shown by contours at 200 meters, 500 meter interval to 3,000 meters, and 1,000 meter interval thereafter (augmented by gradient tints on some sheets); heights in meters; towns classified by importance; roads classified by importance and sometimes weatherability; railroads shown.






INDEX TO MAPS OF
**EUROPE, NORTH
 AFRICA AND ASIA**
 1:4,000,000

GSGS 2957

REFER TO THIS INDEX AS:
 INDEX
 Series Number
1202

LEGEND

 MAPS AVAILABLE (TOTAL ON THIS PAGE 21)

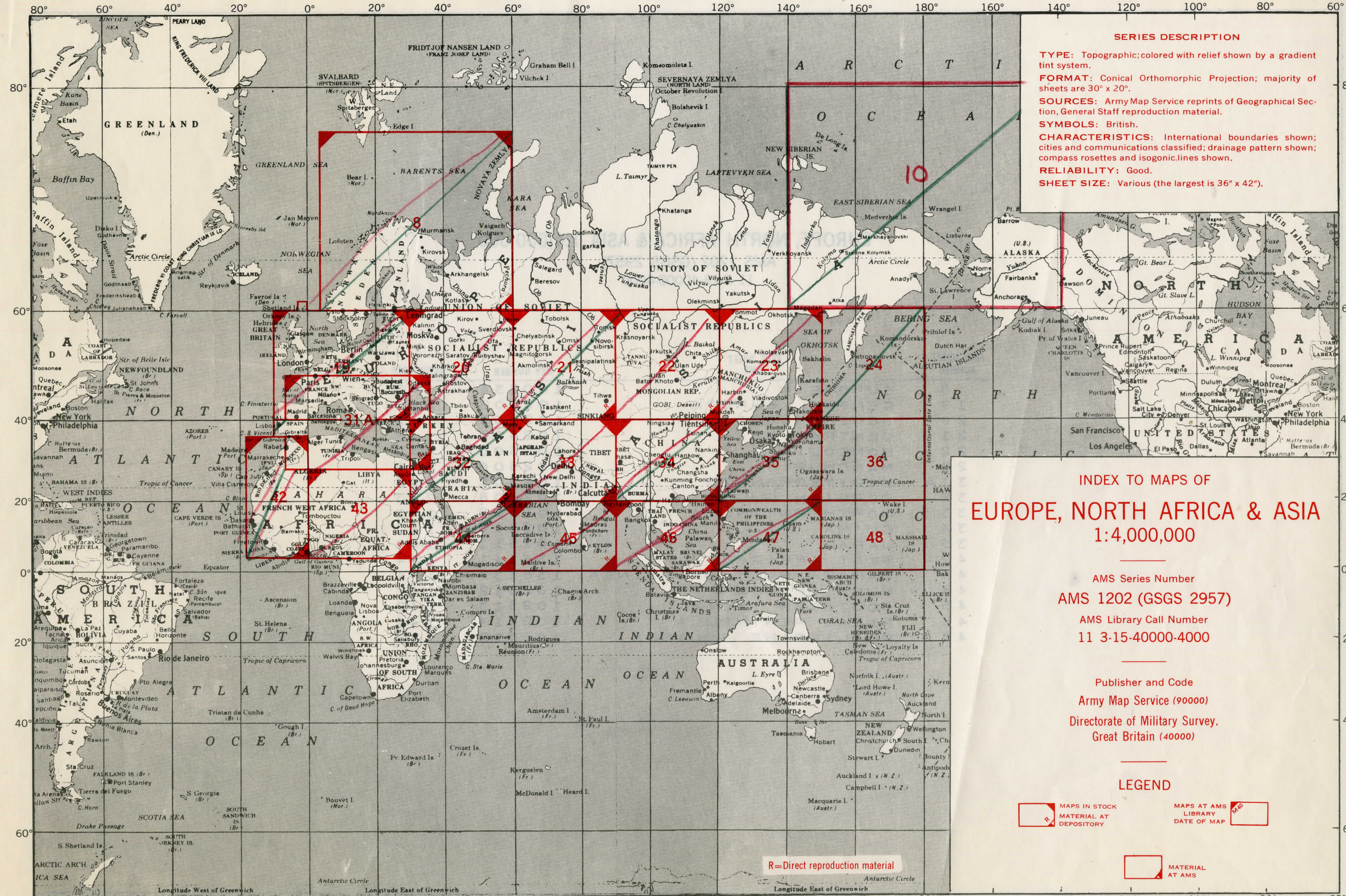
SHEET SIZE AS INDICATED ON INDIVIDUAL SHEETS

THE DELINEATION OF
 INTERNATIONAL BOUNDARIES
 ON THIS MAP MUST NOT BE
 CONSIDERED AUTHORITATIVE

SERIES DESCRIPTION

TYPE: Topographic; 4 colors plus gradient tints on some sheets.
FORMAT: Majority of sheets are 20° N-S x 30° E-W; Conical Orthomorphic projection.
SYMBOLS: British.
SOURCE: Army Map Service reprints of GSGS maps.
CHARACTERISTICS: International, interstate and provincial boundaries delineated; relief shown by contours at 200 meters, 500 meter interval to 3,000 meters, and 1,000 meter interval thereafter (augmented by gradient tints on some sheets); heights in meters; towns classified by importance; roads classified by importance and sometimes weatherability; railroads shown.
RELIABILITY: Fair—all culture (particularly boundaries) is out of date.





SERIES DESCRIPTION

TYPE: Topographic; colored with relief shown by a gradient tint system.

FORMAT: Conical Orthomorphic Projection; majority of sheets are 30" x 20".

SOURCES: Army Map Service reprints of Geographical Section, General Staff reproduction material.

SYMBOLS: British.

CHARACTERISTICS: International boundaries shown; cities and communications classified; drainage pattern shown; compass rosettes and isogonic lines shown.

RELIABILITY: Good.

SHEET SIZE: Various (the largest is 36" x 42").

**INDEX TO MAPS OF
EUROPE, NORTH AFRICA & ASIA
1:4,000,000**

AMS Series Number
AMS 1202 (GSGS 2957)

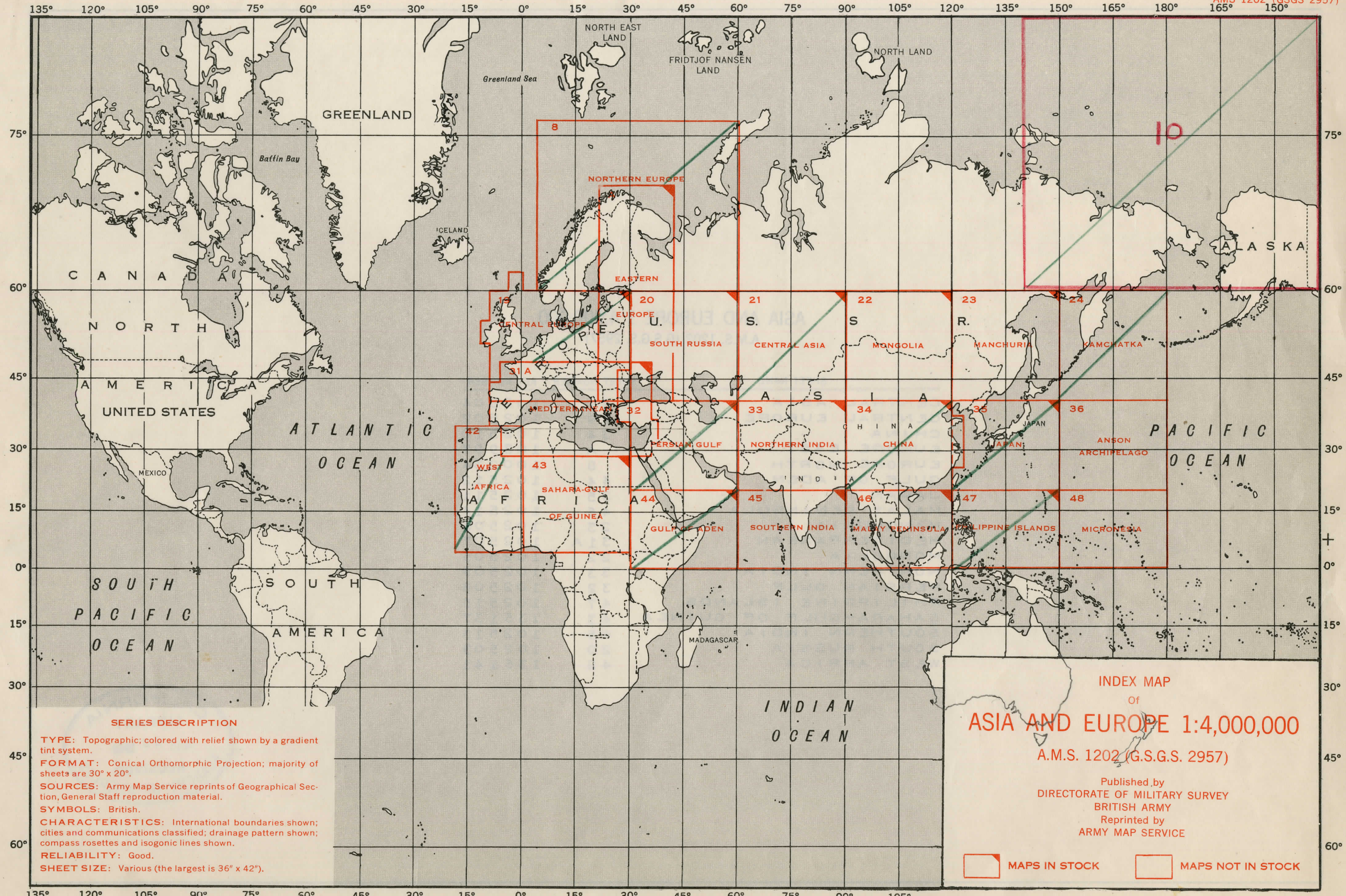
AMS Library Call Number
11 3-15-40000-4000

Publisher and Code
Army Map Service (90000)
**Directorate of Military Survey,
Great Britain (40000)**

LEGEND

MAPS IN STOCK MATERIAL AT DEPOSITORY
 MAPS AT AMS LIBRARY DATE OF MAP
 MATERIAL AT AMS

R=Direct reproduction material



SERIES DESCRIPTION

TYPE: Topographic; colored with relief shown by a gradient tint system.
FORMAT: Conical Orthomorphic Projection; majority of sheets are 30° x 20°.
SOURCES: Army Map Service reprints of Geographical Section, General Staff reproduction material.
SYMBOLS: British.
CHARACTERISTICS: International boundaries shown; cities and communications classified; drainage pattern shown; compass rosettes and isogonic lines shown.
RELIABILITY: Good.
SHEET SIZE: Various (the largest is 36" x 42").

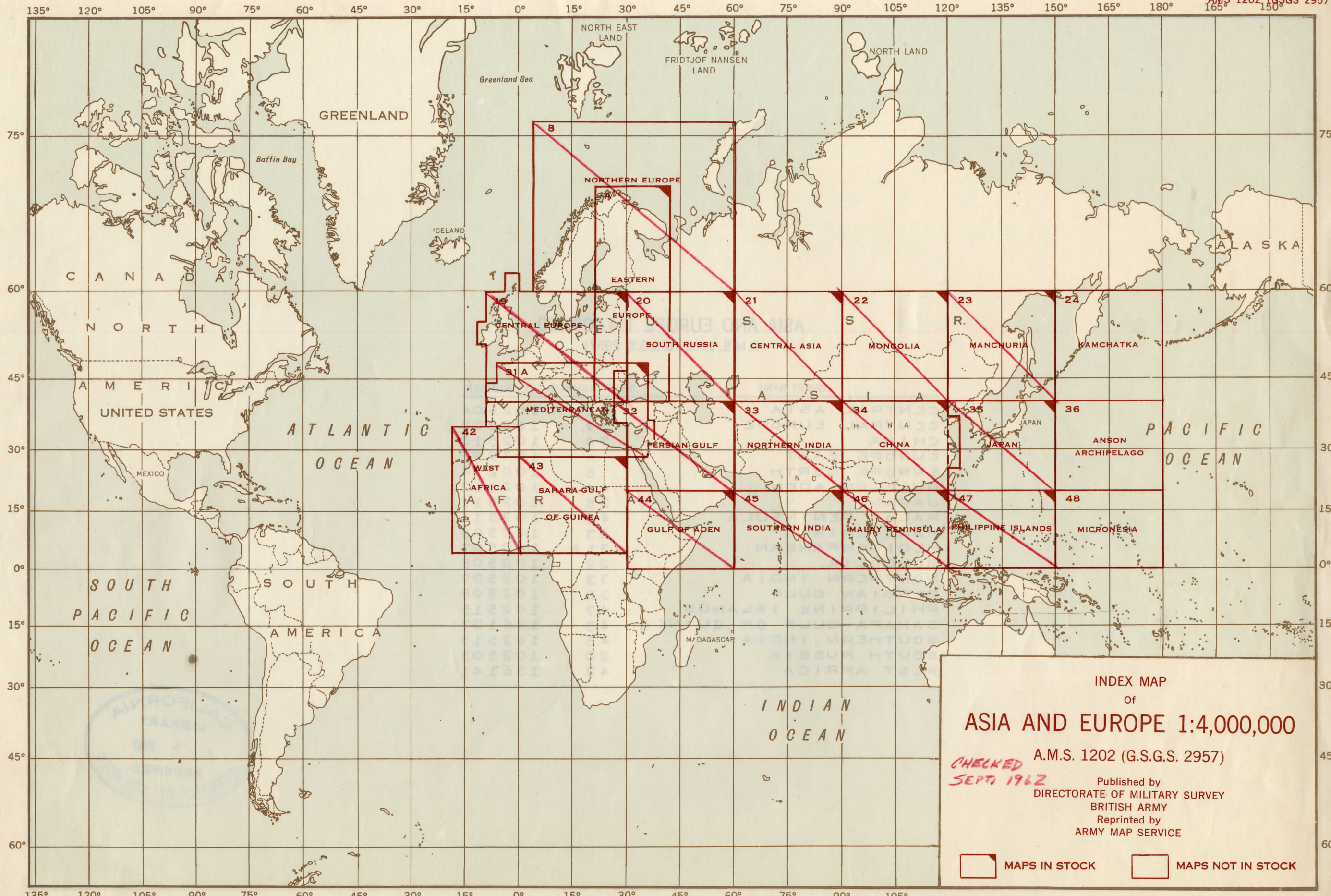
INDEX MAP
of
ASIA AND EUROPE 1:4,000,000

A.M.S. 1202 (G.S.G.S. 2957)

Published by
DIRECTORATE OF MILITARY SURVEY
BRITISH ARMY
Reprinted by
ARMY MAP SERVICE

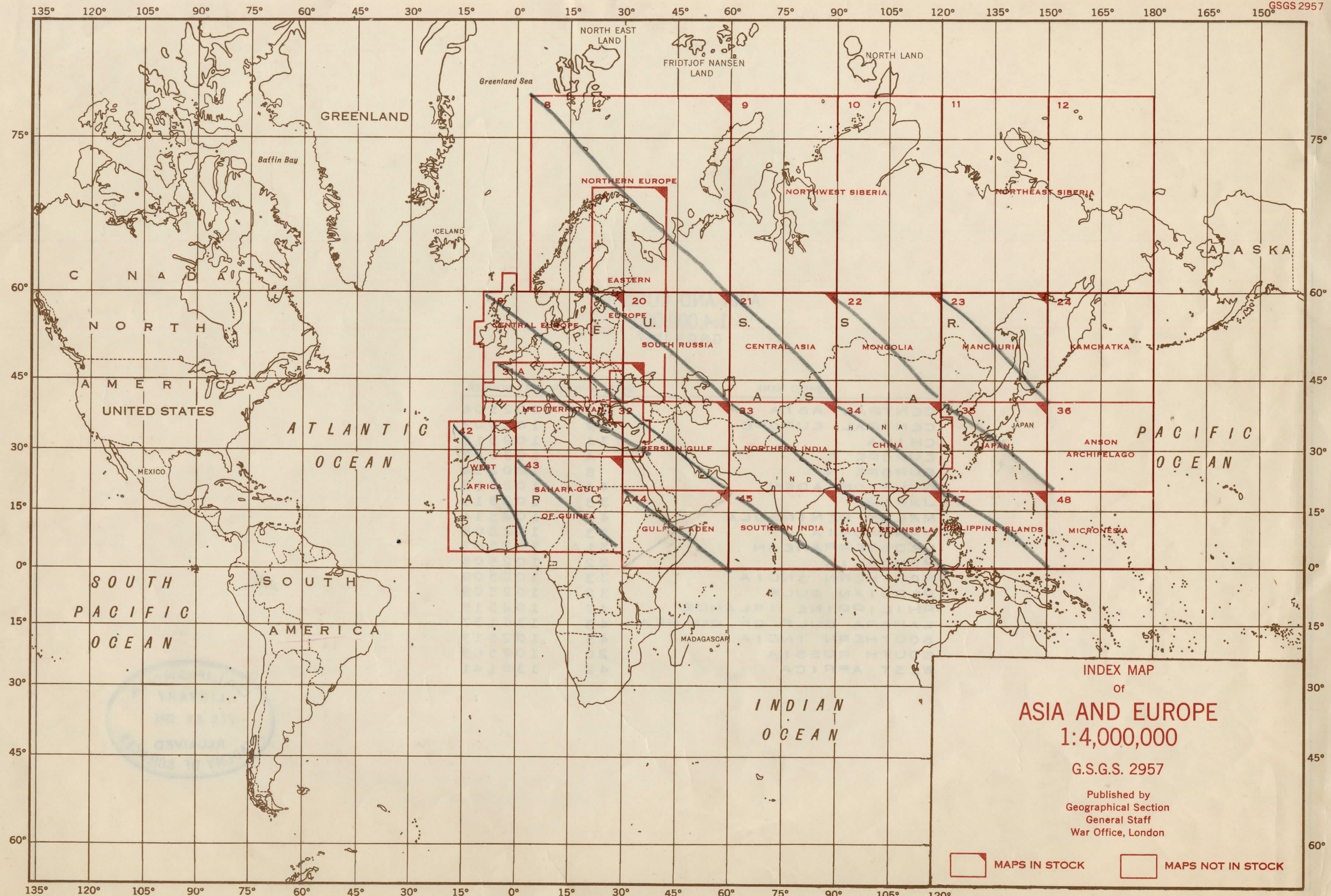
MAPS IN STOCK

MAPS NOT IN STOCK



INDEX MAP
Of
ASIA AND EUROPE 1:4,000,000
A.M.S. 1202 (G.S.G.S. 2957)
CHECKED SEPT 1962
Published by
DIRECTORATE OF MILITARY SURVEY
BRITISH ARMY
Reprinted by
ARMY MAP SERVICE

MAPS IN STOCK MAPS NOT IN STOCK



INDEX MAP
of
ASIA AND EUROPE
1:4,000,000

G.S.G.S. 2957

Published by
Geographical Section
General Staff
War Office, London

MAPS IN STOCK MAPS NOT IN STOCK