


NO

INDEX TO MAPS OF
EUROPE
1:2,000,000

LEGEND

 MAPS AVAILABLE (TOTAL ON THIS PAGE 9)

BANDS	SHEET SIZES
A	29" X 40"
B	37" X 40"
C	40" X 45"

**REQUISITION MAPS
BY STOCK NUMBER**

Stock numbers are constructed as follows:

A. The first 5 characters consist of the map series number. When the series number is less than 5 characters, the 5th character is the letter X.

B. The remaining characters of the stock number are the map sheet number.

Exceptions: (1) The words "ALL SHEETS" are used in lieu of sheet number if stock number is intended to identify all available sheets of map series. (2) The word "INDEX" is used in lieu of sheet number to identify the series index.

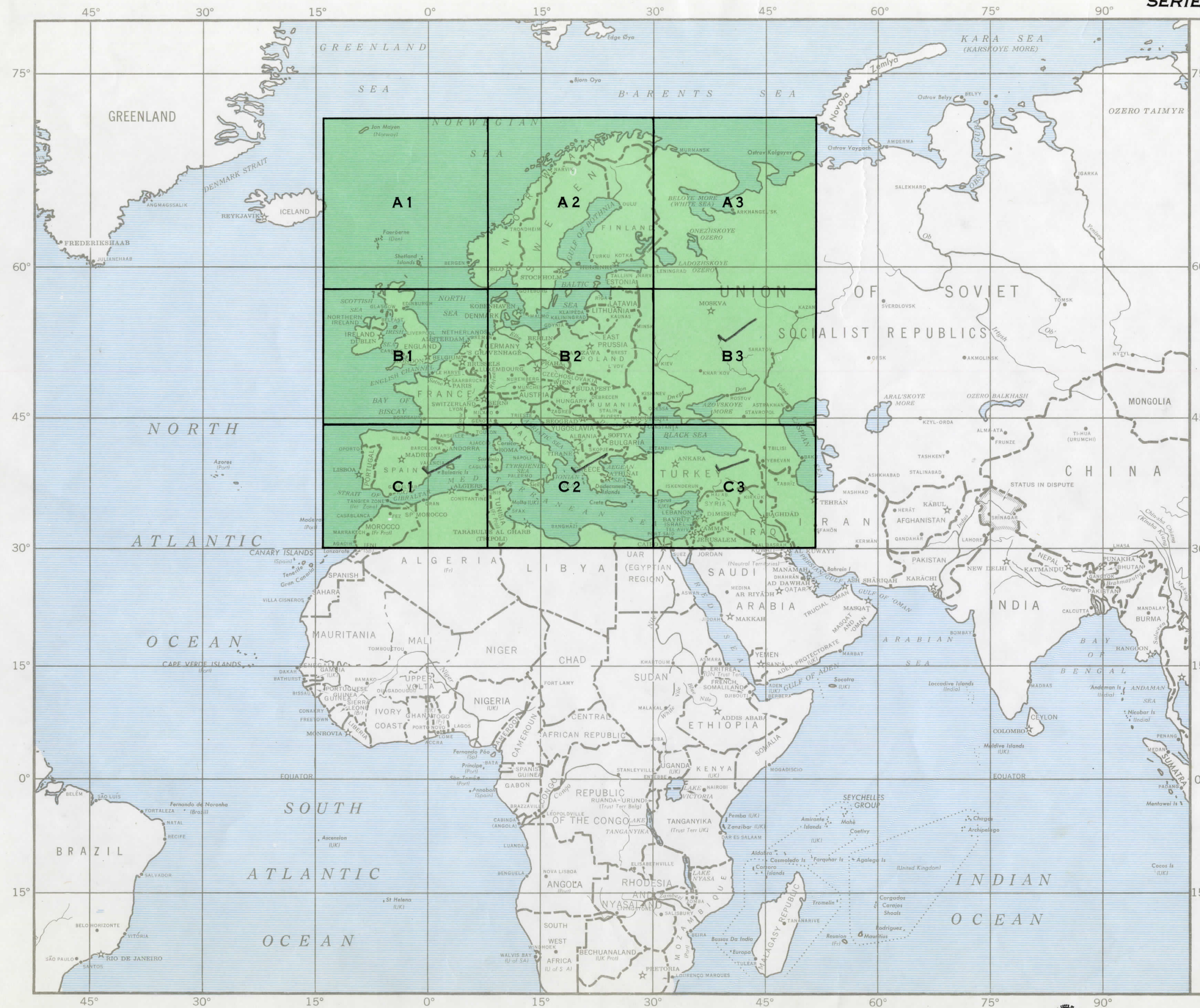
C. Examples: (SERIES 6203)

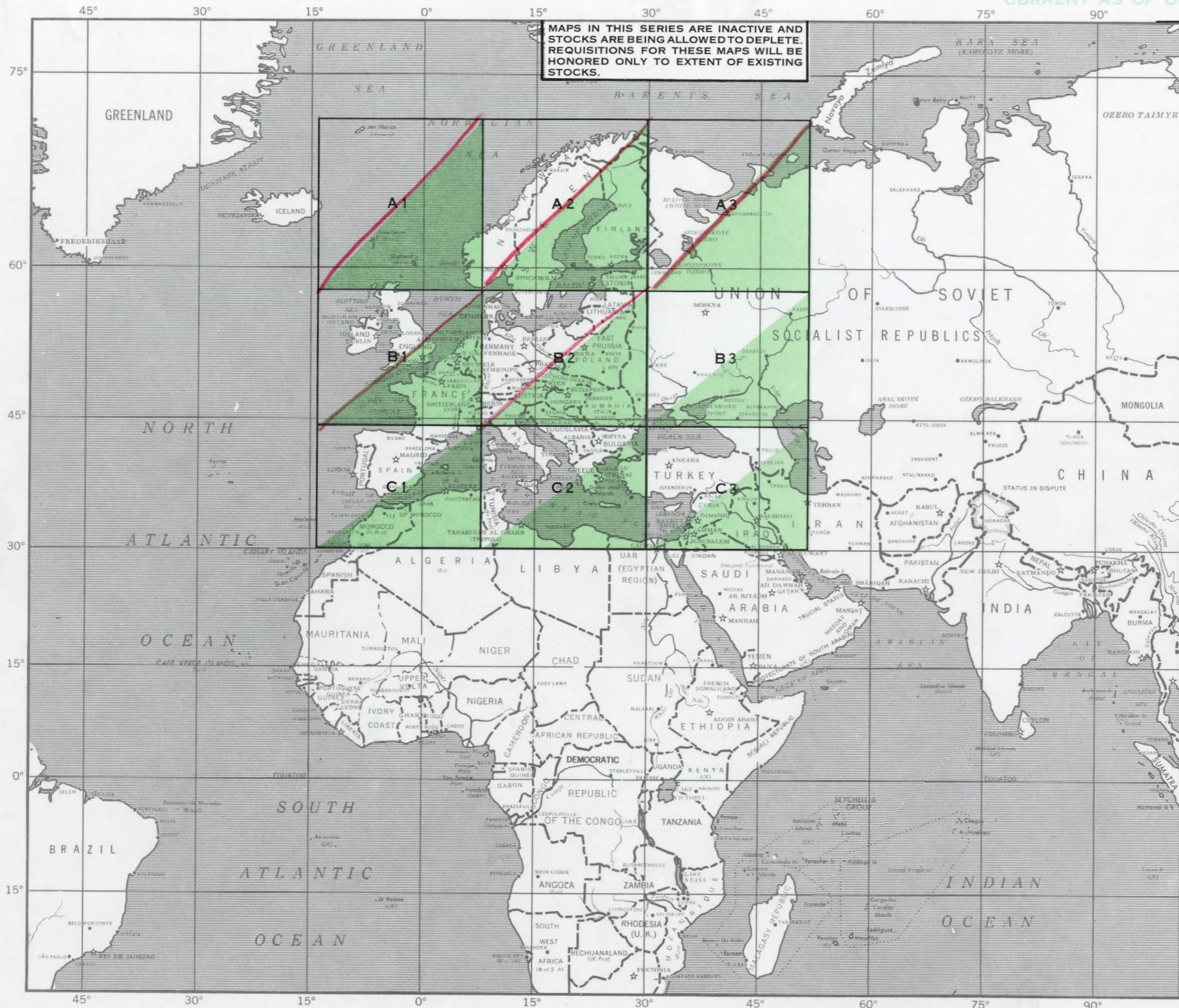
SHEET NO.	STOCK NO.
C 3	6203XC3
ALL AVAILABLE SHEETS	6203XALLSHEETS
INDEX	6203XINDEX

THE DELINEATION OF INTERNATIONAL BOUNDARIES ON THIS MAP MUST NOT BE CONSIDERED AUTHORITY

SERIES DESCRIPTION

TYPE: Topographic, colored; gradient tints.
 FORMAT: Conical Orthomorphic Projection; sheet construction suitable for combination for wall purposes.
 SOURCE: Enlarged and corrected from the 1:4,000,000 series, GSGS 2957.
 SYMBOLS: Standard.
 CHARACTERISTICS: Spot elevations shown in meters, international boundaries; cities and communications are classified; natural features including a limiting ice line in northern waters shown; relief shown by contours and gradient tints.






MAPS IN THIS SERIES ARE INACTIVE AND STOCKS ARE BEING ALLOWED TO DEplete. REQUISITIONS FOR THESE MAPS WILL BE HONORED ONLY TO EXTENT OF EXISTING STOCKS.

INDEX TO MAPS OF EUROPE
1:2,000,000

GS GS 4464

LEGEND

 MAPS AVAILABLE TO EXTENT OF EXISTING STOCK ONLY

BANDS	SHEET SIZES
A	29" X 40"
B	37" X 40"
C	40" X 45"

ORDER BY STOCK NUMBER

Stock numbers for available maps are listed on reverse of this index.

THE STOCK NUMBER is a 15-character, alphanumeric identification, constituted as follows:

1. The series number (5 characters). When the series number is less than 5 characters, an X is entered as the 5th character.
2. The sheet number, or name (8 characters).
 - a. Roman numerals are converted to Arabic.
 - b. If map identification is by name instead of number, those letters beyond 8 are omitted.
 - c. If sheet number or name is less than 8 characters, an asterisk is entered in each unused space.
3. The edition number (2 characters). An edition number less than 10 is entered as the 15th character, preceded by a zero in the 14th space.

SERIES DESCRIPTION

TYPE: Topographic, colored; gradient tints.
 FORMAT: Conical Orthomorphic Projection; sheet construction suitable for combination for wall purposes.
 SOURCE: Enlarged and corrected from the 1:4,000,000 series, GS GS 2957.
 SYMBOLS: Standard.
 CHARACTERISTICS: Spot elevations shown in meters, international boundaries; cities and communications are classified; natural features including a limiting ice line in northern waters shown; relief shown by contours and gradient tints.

DELINEATION OF INTERNATIONAL BOUNDARIES MUST NOT BE CONSIDERED AUTHORITATIVE