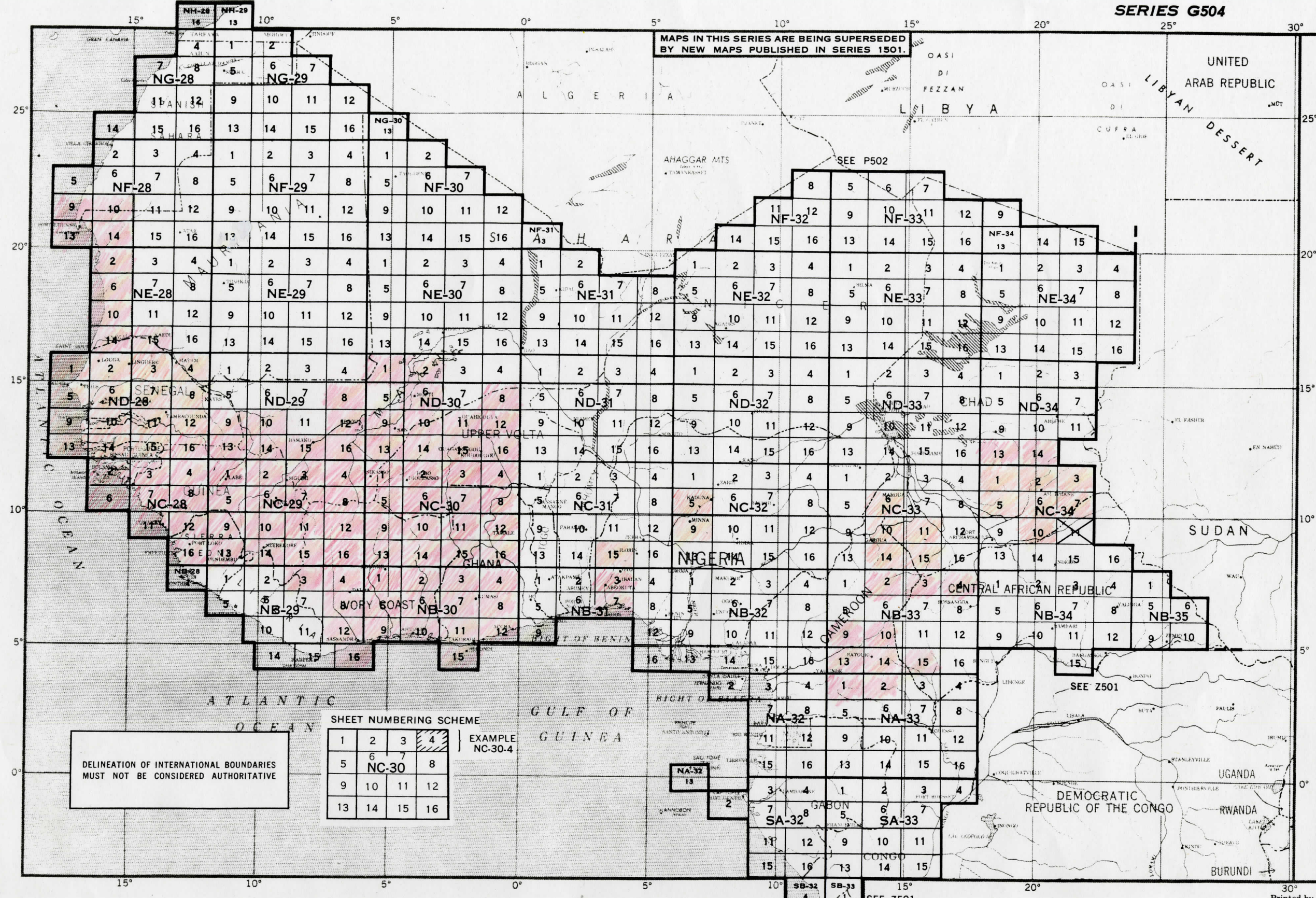





MAPS IN THIS SERIES ARE BEING SUPERSEDED BY NEW MAPS PUBLISHED IN SERIES 1501.



INDEX TO MAPS OF WEST AFRICA 1:250,000 LEGEND

-  MAPS AVAILABLE
-  MAPS AVAILABLE TO EXTENT OF EXISTING STOCK ONLY
-  REPRODUCTION MATERIAL AVAILABLE

ORDER BY STOCK NUMBER

Stock numbers for available maps are on reverse of this index.

THE STOCK NUMBER is a 15-character numeric identification, constituted as follows:

1. The series number (5 characters) - the series number is less than 10,000,000; if the series number is less than 10,000, an X is entered as the 5th character.
2. The sheet number, or name (8 characters) - a. Roman numerals are converted to Arabic numerals; b. If map identification is by name of number, those letters beyond 8 characters are omitted; c. If sheet number or name is less than 8 characters, an asterisk is entered in unused space.
3. The edition number (2 characters) - the edition number less than 10 is entered as the 15th character, preceded by a zero in the 14th space.

SERIES DESCRIPTION

TYPE: Topographic; colored.

FORMAT: 1° N-S x 1°30' E-W; Transverse Mercator projection; various 10,000 meter British grids.

SYMBOLS: AMS.

SOURCE: Compiled by AMS from various sources; metric detail partially revised by photo-planimeter.

CHARACTERISTICS: International, intercommunal administrative boundaries delineated; population symbolized and classified according to population density; surface and weatherability; railroads symbolized by gauge and number of tracks; relief in contours and/or form lines; vegetation symbolized.