


INDEX TO MAPS OF
MONGOLIA
1:250,000

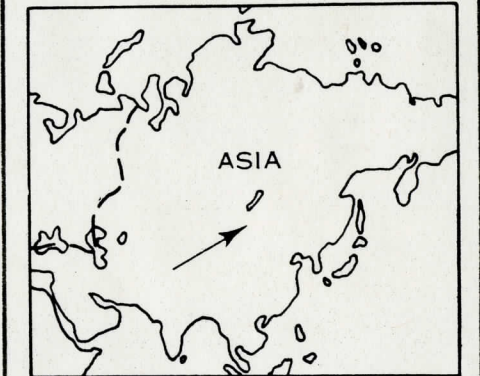
REFER TO THIS INDEX AS:
INDEX
Series Number
L522

LEGEND

 MAPS AVAILABLE (TOTAL ON THIS PAGE 8)

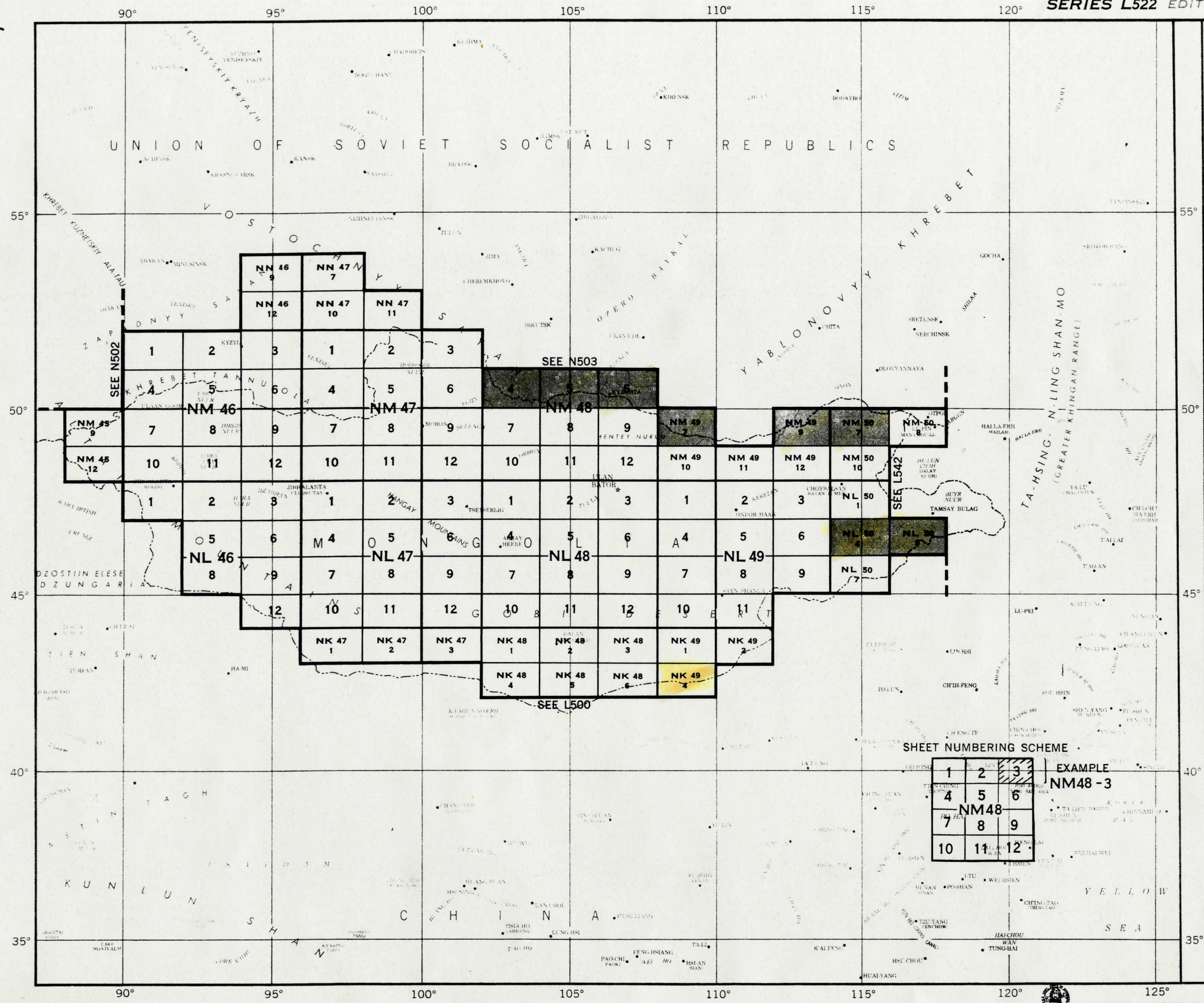
THE DELINEATION OF INTERNATIONAL BOUNDARIES ON THIS MAP MUST NOT BE CONSIDERED AUTHORITY

INDEX LOCATION DIAGRAM



SERIES DESCRIPTION

TYPE: Topographic; colored.
FORMAT: 1° N-S x 2° E-W; Transverse Mercator Projection; 10,000 meter UTM grid with 10,000 yard World Polyconic grid as secondary.
SYMBOLS: AMS.
SOURCE: Various medium scale sources.
CHARACTERISTICS: International; ASSR republic; and ASSR, oblast' and aymag boundaries delineated; relief shown by definite and approximate contours (interval: 100 meters) and form lines augmented with shaded relief; spot elevations in meters; roads classified by width, surface and weatherability; railroads classified by gauge and track; populated places shown outlined to shape with tint or by building symbols and classified according to population or importance; land marks labeled; reliability diagrams; vegetation shown by green tint; glossary.
RELIABILITY: Poor.



SHEET NUMBERING SCHEME

