

SERIES DESCRIPTION

TYPE: Topographic; colored.

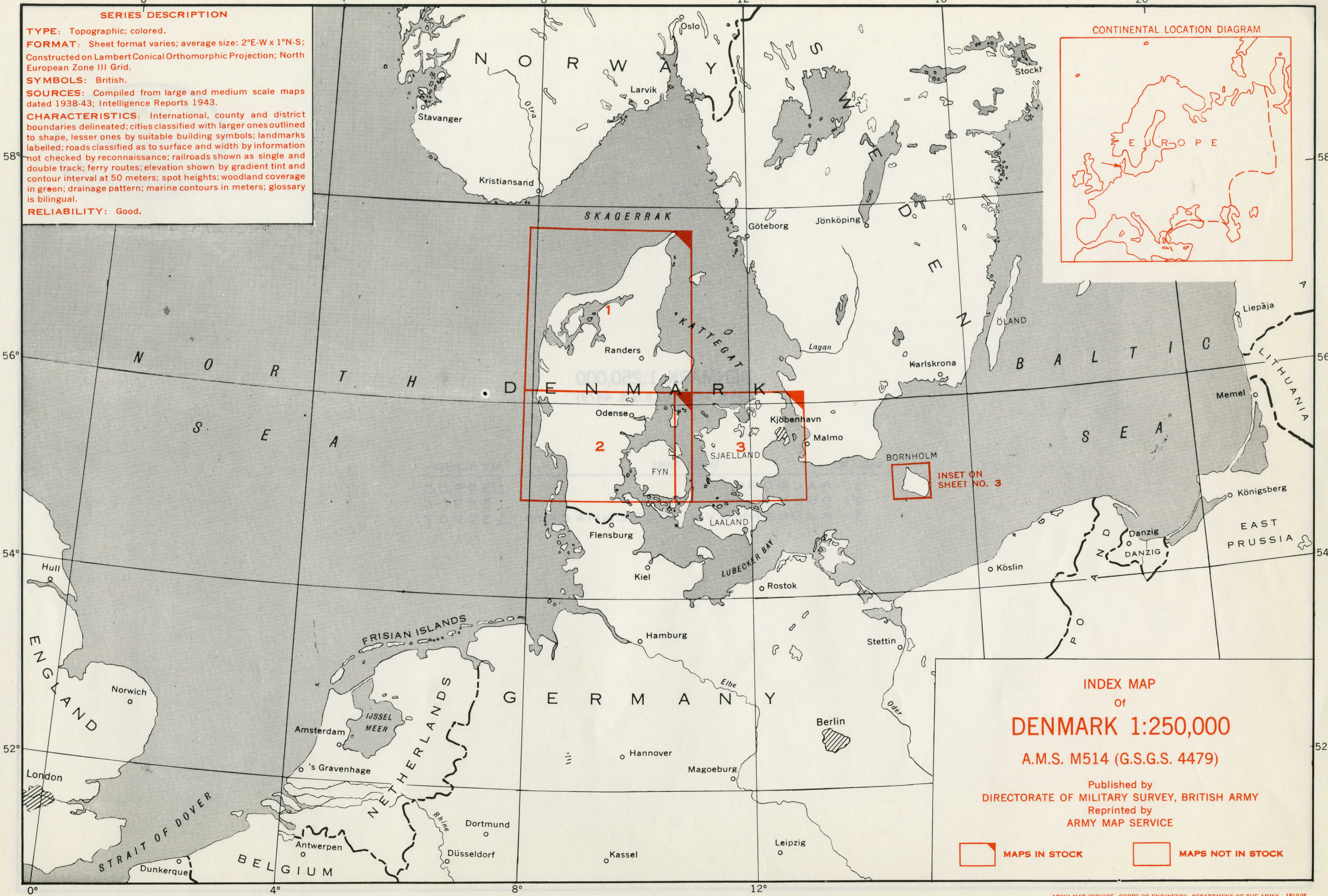
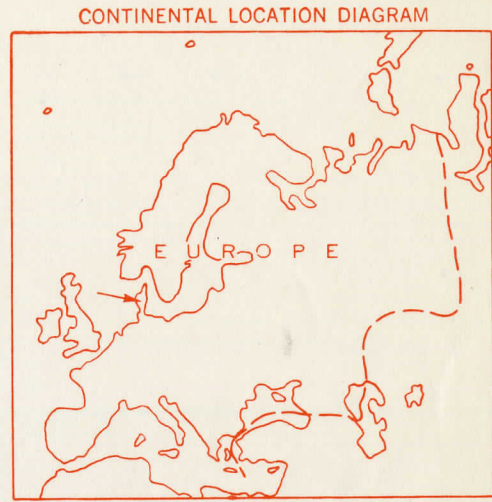
FORMAT: Sheet format varies; average size: 2°E-W x 1°N-S; Constructed on Lambert Conical Orthomorphic Projection; North European Zone III Grid.

SYMBOLS: British.

SOURCES: Compiled from large and medium scale maps dated 1938-43; Intelligence Reports 1943.


CHARACTERISTICS: International, county and district boundaries delineated; cities classified with larger ones outlined to shape, lesser ones by suitable building symbols; landmarks labelled; roads classified as to surface and width by information not checked by reconnaissance; railroads shown as single and double track; ferry routes; elevation shown by gradient tint and contour interval at 50 meters; spot heights; woodland coverage in green; drainage pattern; marine contours in meters; glossary is bilingual.

RELIABILITY: Good.



INDEX MAP
of
DENMARK 1:250,000
A.M.S. M514 (G.S.G.S. 4479)

Published by
DIRECTORATE OF MILITARY SURVEY, BRITISH ARMY
Reprinted by
ARMY MAP SERVICE

 **MAPS IN STOCK**  **MAPS NOT IN STOCK**