




INDEX TO MAPS OF
CENTRAL SIBERIA
1:250,000
LEGEND

-  MAPS AVAILABLE
-  MAPS AVAILABLE TO EXTENT OF EXISTING STOCK ONLY
-  REPRODUCTION MATERIAL AVAILABLE

ORDER BY STOCK NUMBER

Stock numbers for available maps are listed on reverse of this index.

THE STOCK NUMBER is a 15-character, alphanumeric identification, constituted as follows:

1. The series number (5 characters). When the series number is less than 5 characters, an X is entered as the 5th character.
2. The sheet number, or name (8 characters).
 - a. Roman numerals are converted to Arabic.
 - b. If map identification is by name instead of number, those letters beyond 8 are omitted.
 - c. If sheet number or name is less than 8 characters, an asterisk is entered in each unused space.
3. The edition number (2 characters). An edition number less than 10 is entered as the 15th character, preceded by a zero in the 14th space.

SERIES DESCRIPTION

TYPE: Topographic; colored.
 FORMAT: Sheet sizes: 40° to 60°-1°N-S x 2°E-W
 60° to 68°-1°N-S x 3°E-W
 68° to 72°-1°N-S x 4°E-W
 72° to 76°-1°N-S x 6°E-W

Transverse Mercator projection; 10,000 meter UTM grid.
 SYMBOLS: AMS.
 SOURCE: Compiled from various medium scale sources.

CHARACTERISTICS: International, SSR republic, and primary administrative (ASSR, oblast and aymag) boundaries delineated; relief indicated by approximate contours (100 meter intervals - supplementary contours at 50 meters) and form lines augmented with shaded relief; heights in meters; roads classified by width, surface and weatherability; railroads classified by gauge and number of tracks; populated places shown outlined to shape with tint or by individual building symbols for less populated areas; woodland shown by green tint; reliability diagrams glossary.

DELINEATION OF INTERNATIONAL BOUNDARIES MUST NOT BE CONSIDERED AUTHORITATIVE

SHEET NUMBERING SCHEME

1	2	3
4	5	6
7	8	9
10	11	12

EXAMPLE

NM-48-3