



MAPS IN THIS SERIES ARE BEING SUPERSEDED BY NEW MAPS PUBLISHED IN SERIES 1501.

INDEX TO MAPS OF SOUTH AFRICA

1:250,000

LEGEND

-  MAPS AVAILABLE
-  MAPS AVAILABLE TO EXTENT OF EXISTING STOCK ONLY

ORDER BY STOCK NUMBER

Stock numbers for available maps are listed on reverse of this index.

THE STOCK NUMBER is a 15-character, alphanumeric identification, constituted as follows:

1. The series number (5 characters). When the series number is less than 5 characters, an X is entered as the 5th character.
 - a. Roman numerals are converted to Arabic.
 - b. If map identification is by name instead of number, those letters beyond 8 are omitted.
 - c. If sheet number or name is less than 8 characters, an asterisk is entered in each unused space.
3. The edition number (2 characters). An edition number less than 10 is entered as the 15th character, preceded by a zero in the 14th space.

SHEET NUMBERING SCHEME

1	2	3	4
5	6	7	8
9	SC-35	11	12
13	14	15	16

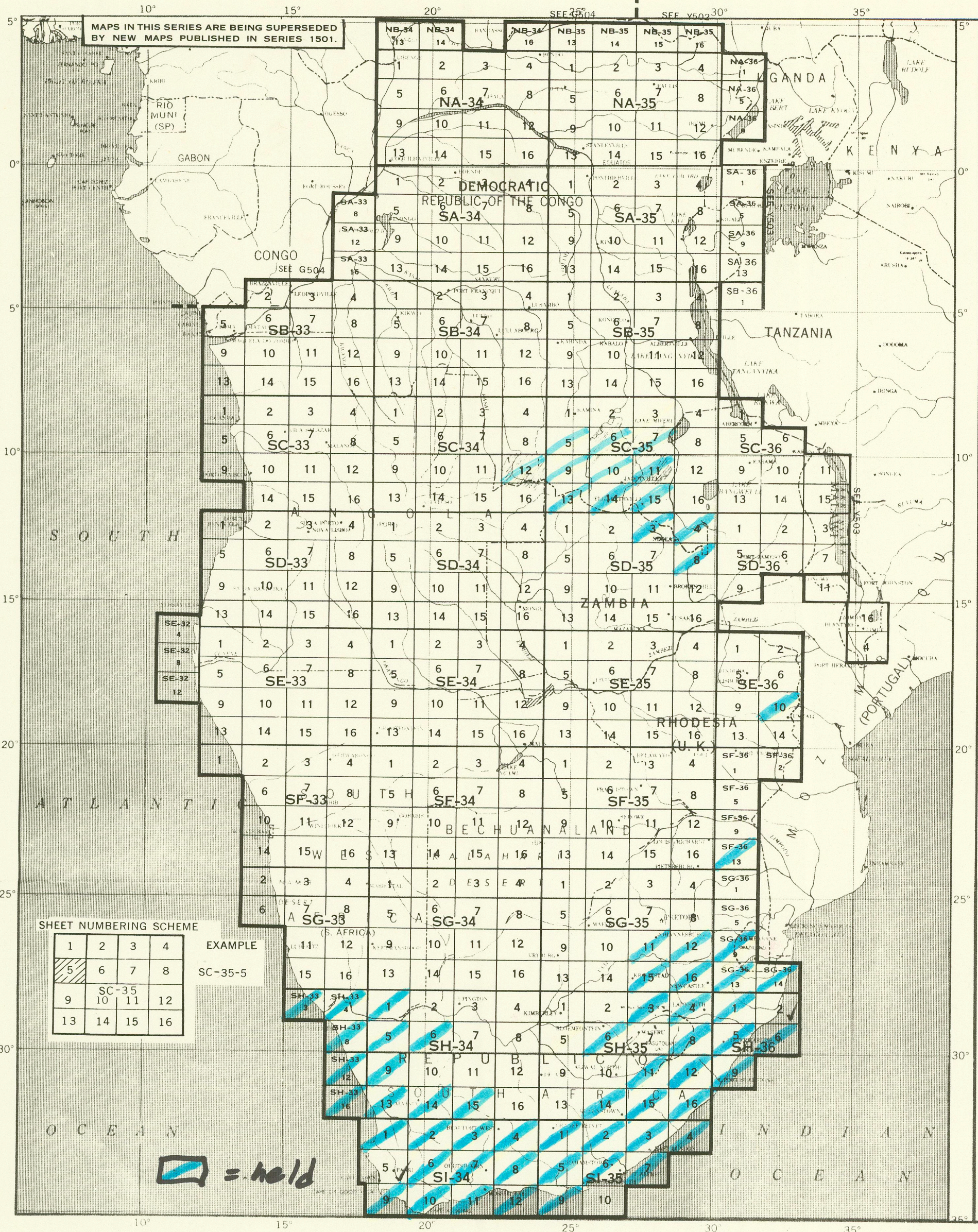
EXAMPLE

SC-35-5

SERIES DESCRIPTION

TYPE: Topographic; 5 colors.
FORMAT: 1° N-S x 1°30' E-W; Transverse Mercator Projection; various 10,000 meter British grids.
SYMBOLS: Standard AMS.
SOURCE: Compiled by AMS from various sources.
CHARACTERISTICS: International and province boundaries delineated; relief indicated by contours at 50 meter intervals augmented with shaded relief; heights in meters; populated places shown outlined to shape with tint or by symbol and classified according to importance; roads classified according to surface, width and weatherability; railroads classified by gauge and track; woodland shown by green tint; sheet location diagram; glossary.

DELINEATION OF INTERNATIONAL BOUNDARIES MUST NOT BE CONSIDERED AUTHORITATIVE



MAPS IN THIS SERIES ARE BEING SUPERSEDED BY NEW MAPS PUBLISHED IN SERIES 1501.

MA
MA
EXI

ORD

Stock number on reverse of THE STOCK numeric identifier. 1. The series, the series letters, an X. 2. The sheet a. Roman numeral b. If map of number omitted. c. If sheet character unused. 3. The edition number as the 15th in the 14th.

TYPE: Topographic. FORMAT: 1° x 1° section; various symbols. SYMBOLS: Standard. SOURCE: Commercial. CHARACTERISTICS: Series delineated; intervals augmented; symbol and classified by surface; gauge sheet location diagram.

DELINEATION MUST NOT

SHEET NUMBERING SCHEME

1	2	3	4
5	6	7	8
9	10	11	12
13	14	15	16

EXAMPLE

SC-35-5

☐ = held